

NOTE:
 1. SIDEWALK CROSS-SECTIONS VARY DEPENDING ON NATURAL GROUND ELEVATION. SEE PAGE 10 FOR SECTIONS A-A, B-B, & C-C.
 2. R.O.W. LINES ARE APPROXIMATE & DRAWN WITH REFERENCE TO PROPERTY BOUNDARY (FENCE) LINES & ROAD LOG INFORMATION.

Handwritten signature and date:
 [Signature]
 MAR 28, 2016

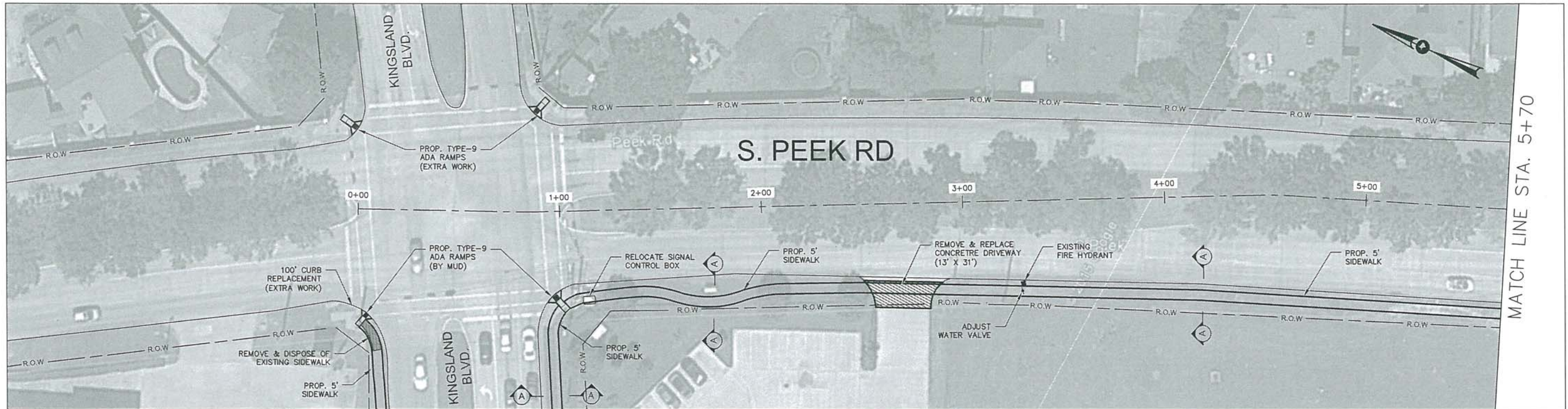
NO.	REVISIONS	DATE	NAME

**HARRIS COUNTY
 ENGINEERING DEPARTMENT**

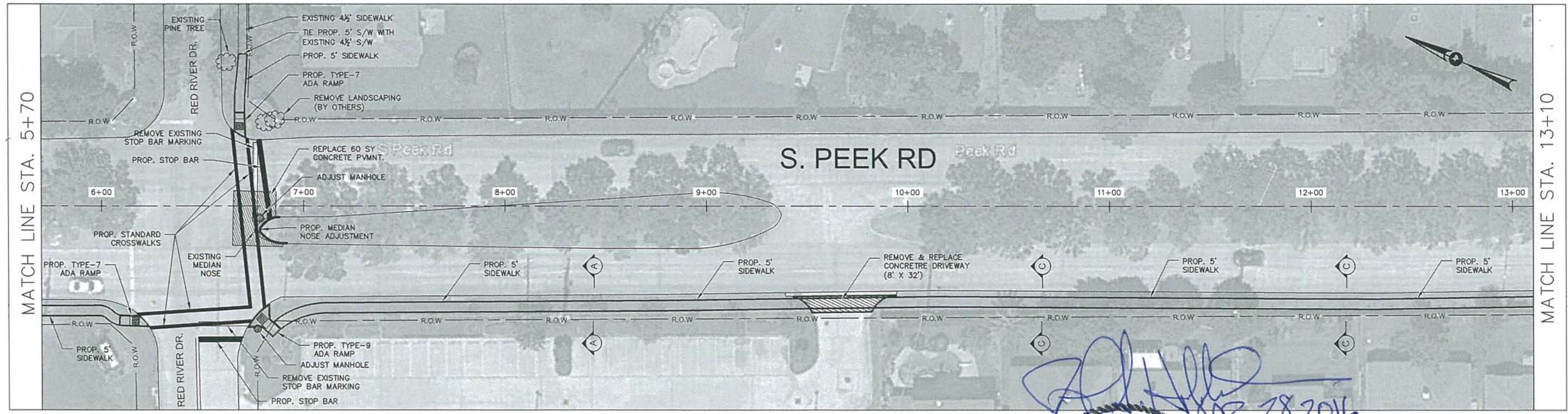


PROJECT TITLE: CIMARRON MUD SIDEWALKS		
DRAWN BY: IUA	SHEET DESCRIPTION: SIDEWALK LAYOUT ON	JOB NO.: 16103N300901
CK'D BY:	KINGSLAND BLVD.	FILE NAME:
HOR: 1" = 50'	VER: 1" = NA	FILE NO.:
DATE: 03/28/16	APPROVED BY:	SHT NO.: 6 / 14

J:\SHARE\...EDS\proj\Reviews\Project3\CimarronMUD Sidewalk Layout REVISED.dwg, 3/28/2016 4:00:48 PM, Adobe PDF



MATCH LINE STA. 5+70




MATCH LINE STA. 5+70

MATCH LINE STA. 13+10

A:\SHARE...EDS\Profile\review\Predict3\CimarronMUD Sidewalk\ACAD\CimarronMUD Sidewalk Layout REVISED.dwg, 3/28/2016 3:48:49 PM, Adobe PDF

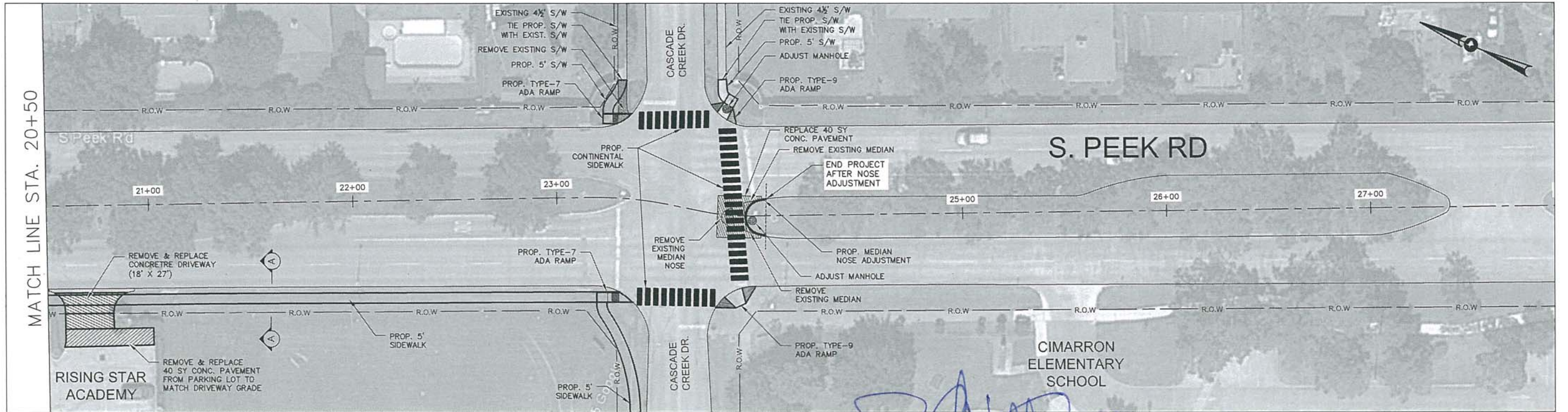
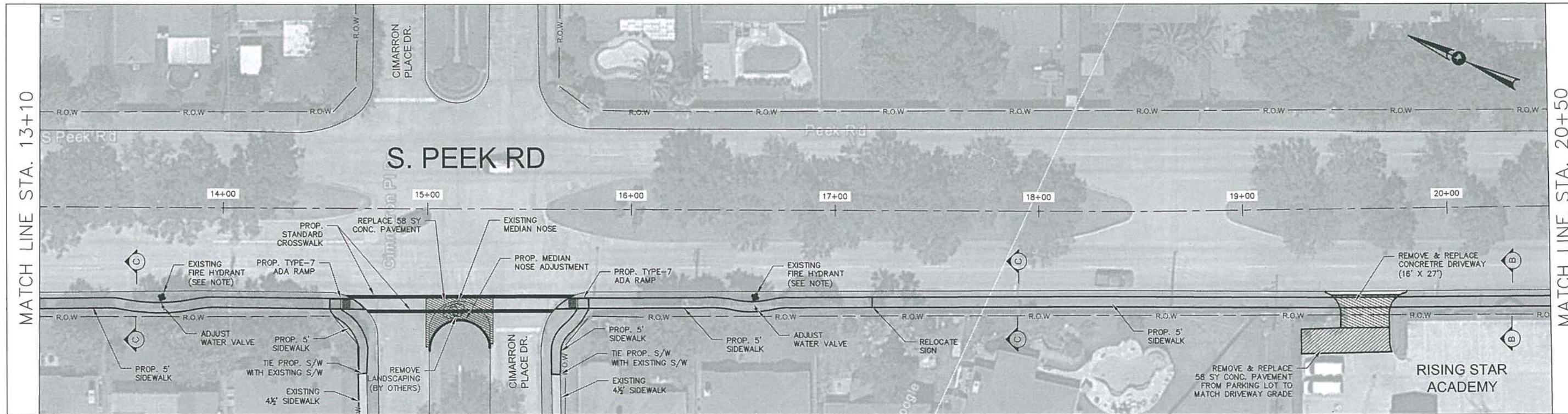
NO.	REVISIONS	DATE	NAME

HARRIS COUNTY ENGINEERING DEPARTMENT



PROJECT TITLE: CIMARRON MUD SIDEWALKS		
DRAWN BY: IUA	SHEET DESCRIPTION: SIDEWALK LAYOUT ON	JOB NO: 16103N300901
CK'D BY:	S. PEEK ROAD	FILE NAME:
HOR: 1" = 50'	VER: 1" = NA	FILE NO:
DATE: 03/28/16	APPROVED BY:	SHT NO: 7/14

J:\SHARE\EDSP\Reviews\PreDraws\CimarronMUD Sidewalk\CimarronMUD Sidewalk Layout REVISED.dwg, 3/28/2016, 3:49:39 PM, Adobe PDF



Handwritten signature and date:
 [Signature]
 MAR. 28/2016

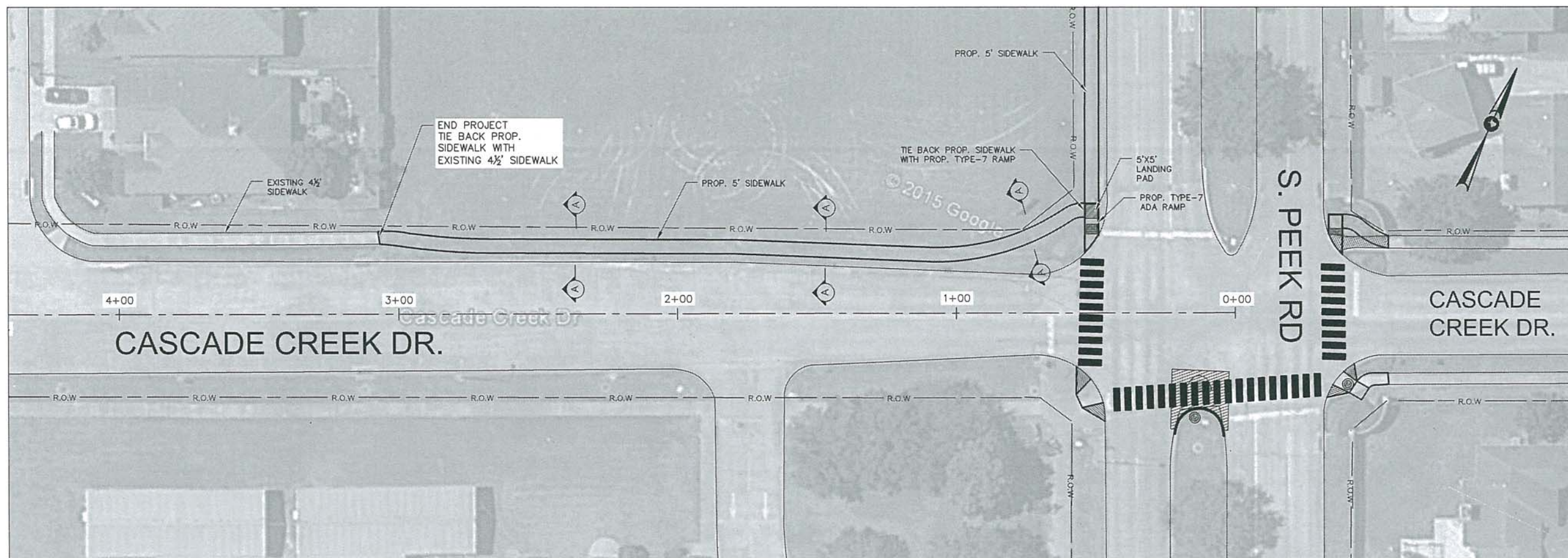
NOTE:
 MAY NEED TO LAY SIDEWALK WITHOUT A BEND & ADJUST FIRE HYDRANT
 (BY OTHERS) IF S/W RETAINING WALL IS TOO CLOSE TO THE BRICK WALL.

NO.	REVISIONS	DATE	NAME

**HARRIS COUNTY
 ENGINEERING DEPARTMENT**



PROJECT TITLE: CIMARRON MUD SIDEWALKS		
DRAWN BY: IUA	SHEET DESCRIPTION: SIDEWALK LAYOUT ON	JOB NO: 16103N300901
CK'D BY:	S. PEEK ROAD	FILE NAME:
HOR: 1" = 50'	VER: 1" = NA	FILE NO:
DATE: 03/28/16	APPROVED BY:	SHT NO: 8 / 14



J:\SHARE--EDS\Proj\Reviews\Trecinet3\Cimarron\MUD Sidewalk\ACAD\Cimarron\MUD Sidewalk Layout REVISED.dwg, 3/28/2016 3:50:16 PM, Adobe PDF

NO.	REVISIONS	DATE	NAME

HARRIS COUNTY ENGINEERING DEPARTMENT



[Signature]
MAR 28, 2016

STATE OF TEXAS
JOHN SPENCER HUBBARD
102125
LICENSED PROFESSIONAL ENGINEER

PROJECT TITLE: CIMARRON MUD SIDEWALKS		
DRAWN BY: IUA	SHEET DESCRIPTION: SIDEWALK LAYOUT ON CASCADE CREEK DR.	JOB NO: 16103N300901
CK'D BY:		FILE NAME:
HOR: 1" = 40'		FILE NO:
VER: 1" = NA		SHT NO: 9 / 14
DATE: 03/28/16	APPROVED BY:	